PROJECT 10073 RECORD CARD

1. DATE 12 Jul 58	**2. LOCATION** Grand Rapids, Michigan Grawn, Wyandotte,"//Warren,O	**12. CONCLUSIONS** ☐ Was Balloon ☐ Probably Balloon ☐ Possibly Balloon ☐ Was Aircraft ☐ Probably Aircraft ☐ Possibly Aircraft ☐ Was Astronomical ☐ Probably Astronomical ☐ Possibly Astronomical ☒ Other Sputnik III ☐ Insufficient Data for Evaluation ☐ Unknown
3. DATE-TIME GROUP Local _____ GMT 13/0235Z-0240-0300Z	**4. TYPE OF OBSERVATION** ☒ Ground-Visual ☐ Ground-Radar ☐ Air-Visual ☐ Air-Intercept Radar	
5. PHOTOS ☐ Yes ☒ No	**6. SOURCE** Military	
7. LENGTH OF OBSERVATION 90 secs	**8. NUMBER OF OBJECTS** one	**9. COURSE** NNE

10. BRIEF SUMMARY OF SIGHTING

1) White light, blinking off & on, traveling straight, disappeared instantaneously.
2) Rnd white obj size of pinhead. Light was blinking off & on. Obj disappeared instantaneously.
3) Ball shaped obj w/red glow, flashing or pulsating, disappeared instantaneously to NE.
4) Rnd, white obj, about size of a basketball. Appeared suddenly as large bright light in sky, moving in a circular motion.

11. COMMENTS

Confirmed as Sputnik.

ATIC FORM 329 (REV 26 SEP 52)

2120 local
2140

12 Jul 58

AFCIN-4E4g
24 July 1958

MEMORANDUM FOR: Captain Miatech - AFCIN-4F3a

SUBJECT: General Orbital-Track Checks for Air Sciences Division.

1. This office has received a number of UFO reports from GOC posts in the Green Bay, Northern Wisconsin, Michigan and Minnesota areas. A cursory check discloses that these are primarily staffed with high school students now on vacation and elderly people with time on their hands. Their reliability is obvious. However, would appreciate if a check for Satellite be made on the basis of the following observed in that area:

a. Time: Between 2120 to 2140 hours (local).

b. Date: 12 July 1958.

c. General direction: SSW to ENE.

d. UFO appearance: Very small, white and round.

2. Just received UFO report from Air Attache, France - there were four military observers. Basic data:

a. Place: NE France (50 N - 4 E).

b. Time: 2127 Z (GMT for that area considered 0. Therefore, local time same.)

c. Date: 11 July 1958.

d. General direction: 180 - 190 degrees to 4050 degrees, estimate, i. e. generally SW to NE.

e. Appearance: Round, white. In sight approximately one minute.

3. Your comments and results of your computations may be hand written directly on this memorandum. Would appreciate it if you would give us a call.

George T. Gregory

GEORGE T. GREGORY
Captain, USAF

Comment re sighting No. 1:

Date: 12 July 1958)
Hours: 2120 - 2140 local)
Place: Area near Greenbay, Wisc.)

13/0220° - 0240 July
88 W, 4500 (Covers area to the North and West also)

a. 0240 Z on 13 July 1958 Δ_I (Sputnik III rocket) was over Lake Huron at 135 miles altitude.

Using general observation point of 45 degrees N - 90 degrees West the satellite (1958 Δ_{II}) of Sputnik III followed the rocket portion by about 8 minutes at this particular time. It's orbit was about 115 miles to the West of the rocket's orbit but still pretty much in the visibility range, i.e. (visible at 45 degrees N and 75 degrees - 80 degrees W) upper half of lower Michigan. Although the direction of motion is consistent with that of Sputnik III, neither component seems to have been sufficiently low off the eastern horizon to be seen in the area described.

Comment re sighting No. 2:

Date: 11 July 1958
Time: 2127 Z
Place: NE France (50 N 4 E)

1958 Δ_I (rocket) should have been in the vicinity of the sighting area (50 degrees N, 4 degrees E) at 2117 Z on 11 July at an altitude of 165 miles traveling in a direction of 25 degrees.

Captain G. Miatech
Astronautics Branch

13/0235Z Jul

1 Witness

TELEPHONED
To OIW
No. 52151
Time 0535
Date 12 Jul 51
By:

1S

ATIC

MMN

RA536

Z SQA543 YMA762ZCZCFJA042

PP RJEDDN RJEDBW RJEDSQ RJEPHQ

DE RJEDTJ 1S

P 131845Z

FM COMDR 661ST ACWRON SAMD

TO RJEDDN/COMDR ADC ENT AFB

RJEDBW/COMDR 30TH ADIV WRAFS

RJEDSQ/COMDR AIR TECHNICAL INTELLIGENCE CENTER WRIGHT-PATTERSON AFB

RJEPHQ/ASSISTANT CHIEF OF STAFF, INTELLIGENCE HQ USAF WASH DC

RJEPHQ/OFFICE OF INFORMATION SERVICES HQ USAF WASH DC

BT

/UNCLAS/ OPNS 2443 ATTN: THE FOLLOWING MESSAGE IS SUBMITTED IN ACCORDANCE WITH AFR 200-2 AND IS REQUESTED BY CONTROLLER 30TH ADV

UFO

(A) 1- LANDING LIGHTS ← Clue

2- UNABLE, TOO HIGH ← In other words - too high to define shape - only lights seen.

3- WHITE

4- ONE

5- N/A

6- 40,000 TO 50,000 FT.--1500 TO 200 KTS. ← How did Source compute or estimate these speeds with only a few seconds in sight.

7- NONE

1-
2-
3-
4-
4-4X2

PAGE TWO RJEDFJ

NNE DIRECTION

8- NONE

9- LIGHTS BLINKING OFF AND ON

Note. Clues

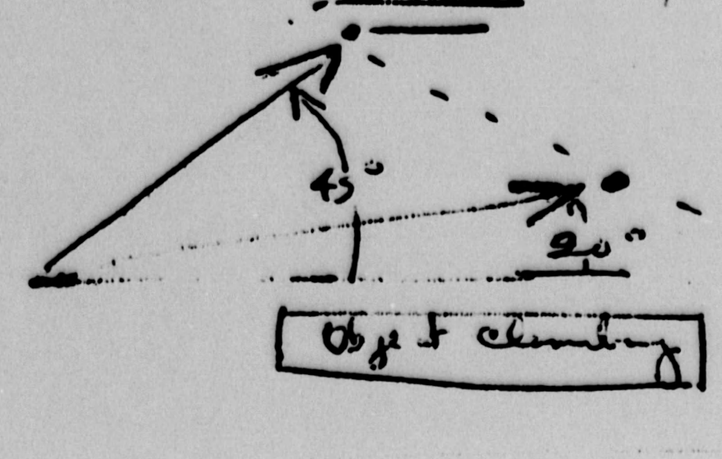

(B) 1-SITTING IN BACK YARD

2-2 DEGREES ABOVE HORIZON-AZIMUTH UNK

3-45 DEGREES ABOVE HORIZON-AZIMUTH UNK

4-STRAIGHT

5-INSTANTANEOUSLY

6-90 SECONDS

(C) 1-VISUAL

2-NONE

3-NONE

Date-Time:

02352 — 5 = 2035 hrs = 8:35 PM Local

12 July 58

(D) 1-13/2235Z

2-NIGHT

(E) 1-NNE WYANDOTT, MICHIGAN

In the Air Force

(F) 1-BLANK HOME ADDRESS: M[redacted]

2-M/[redacted]

[redacted]

WYANDOTT, MICHIGAN

CARSWELL, TEEXAS

Location

(G) 1-BLANK

2-30,000 IS 270 DEGREES, 40 KNOTS; 35,000 IS 280 DEGREES, 50 KNOTS;

Question? – Source is military man – and with the Air Force – what prompted him to report a mere a straight, moving blinking light that was climbing – and too high to even give a sage (by his own statement)?

There appears nothing hostile, menacing or unusual about the light – or anything about it that would frighten the Source

i.e. Mistake?

PAGE THREE RJKEFJ 1S

4.,XXX IS 26X DEGREES, 4X KNOTS; 45,XXX IS 2XX DEGREES, 1X KNOTS;

5X,XXX IS 26X DEGREES, 3X KNOTS

3-HIGH THIN SCATTERED

4-1X MILE VISIDILITY

5-1 TO 5 TENTHS

6-NONE

(H) NONE

(I) NONE

(J) NONE

(K) THIS REPORT WAS RECEIVED THROUGH FLIGHT SERVICE FACILITIES.

NO OFFICER OF THIS ORGANIZATION HAS PERSONALLY CONTACTED SGT. MOULSBY. DUE TO THE DELAY IN FORWARDING THIS REPORT TO THIS ORGANIZATION NO CORROLATIO WITH RADAR OR CAA WAS POSSIBLY. THIS ORGANIZATION CAN NOT OFFER AN OPINION AS TO THE VALIDITY OR RELIABILITY OF THIS REPORT.

(L) NONE

DT

13/17XX Z JCN RECEIVED

Checked with Computer people – 483 a little surprised that this ever left Scott

Comment

1. Resembled landing lights
2. Too high to give sage (1 mile)
3. Straight line
4. Climbing
5. 1+ minute in sight
6. No other info – very meager

Conclusions On basis of limited

Date-Time: 0240-5 = 2140 hrs = 9:40 Local

1. 13 JULY 58 AT 0240Z

2. LIGHT CONDITIONS - NIGHT

E. LOCATION OF OBSERVER

1. NORTH EAST, GRAND RAPIDS (GEOREF EP 2505)

F. IDENTIFYING INFORMATION ON OBSERVER

1. CIVILIAN, [redacted] ADDRESS, [redacted]

N. E. GRAND RAPIDS

2. MILITARY - NEGATIVE

G. WEATHER

1. WEATHER CONDITIONS - CLEAR

2. CEILING - NONE

3. VISIBILITY - GOOD

4. NEGATIVE THUNDER STORMS

H. NO OTHER UNUSUAL ACTIVITY

I. NONE

J. NO KNOWN LOCATION, DIRECTION OR ALTIUDE OF AIR TRAFFIC AT TIME OF SIGHTING

K. 2LT DPELLIGRINI PREPARING OFFICER . HIS ANALYSIS EITHER VERY FAST AIRCRAFT OR POSSIBLY ONE OF THE SATTELITES.

L. NEGATIVE PHOTOGRAPHS

. REMARKS - RECEIVED FROM T/SGT LEFEBVRE, GRAND RAPIDS G O C

BT

13/03592 JUL RJEDEW

Check with Computer People - Or little satellite for the satellite

RC001

U SUAØ25 1MB524ØCØCBWAØ12

PP RJEDDN RJEDSQ RJEZHQ

DE RJEDEW 1G

P 13Ø34ØZ ZEL

FM COMDR 781ST ACWRON CUSTER AFS

TO RJEDEW/COMDR 3ØTH ADIV

RJEDDN/COMDR ADC

RJEDSQ/COMDR AIR TECH INTELL CENTER

RJEZHQ/ASST CHIEF OF STAFF HQ WASH

RJEZHQ/OFF OF INFORMATION SERVICE WASH

BT

/UNCLASSIFIED/OPS Ø7-Ø54. SUBJECT: UFOB REPORT.

A. DESCRIPTION OF THE OBJECT

1. SHAPE- ROUND
2. SIZE- PIN HEAD → T extremely small size - especially when seen at night
3. COLOR- WHITE
4. NUMBER-1
5. FORMATION-NONE
6. FEATURES OR DETAILS-NONE
7. TAIL, TRAIL, OR EXHAUST- NONE
8. SOUND- NONE
9. OTHER FEATURES- BLINKING OFF AND ON ← Clue!

B. DESCRIPTION OF COURSE OF OBJECT

1. WHAT FIRST CALLED ATTIONTION OF OBJECT TO OBSERVER - SITTING IN BACK YARD WHEN THEY SIGHTED OBJECT.
2. ANGLE OF ELEVATION, WHEN SIGHTED - 3Ø DEGREES SSW
3. ANGLE OF ELEVATION, WHEN DISSAPPEARED - 2Ø DEGREES NNE
4. DESCRIPTION OF FLIGHTPATH- STRAIGHT FLT. PATH
5. HOW DID OBJECT DISSAPPEAR- INSTANTENOUSLY
6. HOW LONG WAS OBJECT VISIBLE- 9Ø SEC

C. MANNER OF OBSERVATION

1. GROUND VISIUAL
2. NO OPTICAL AIDS USED

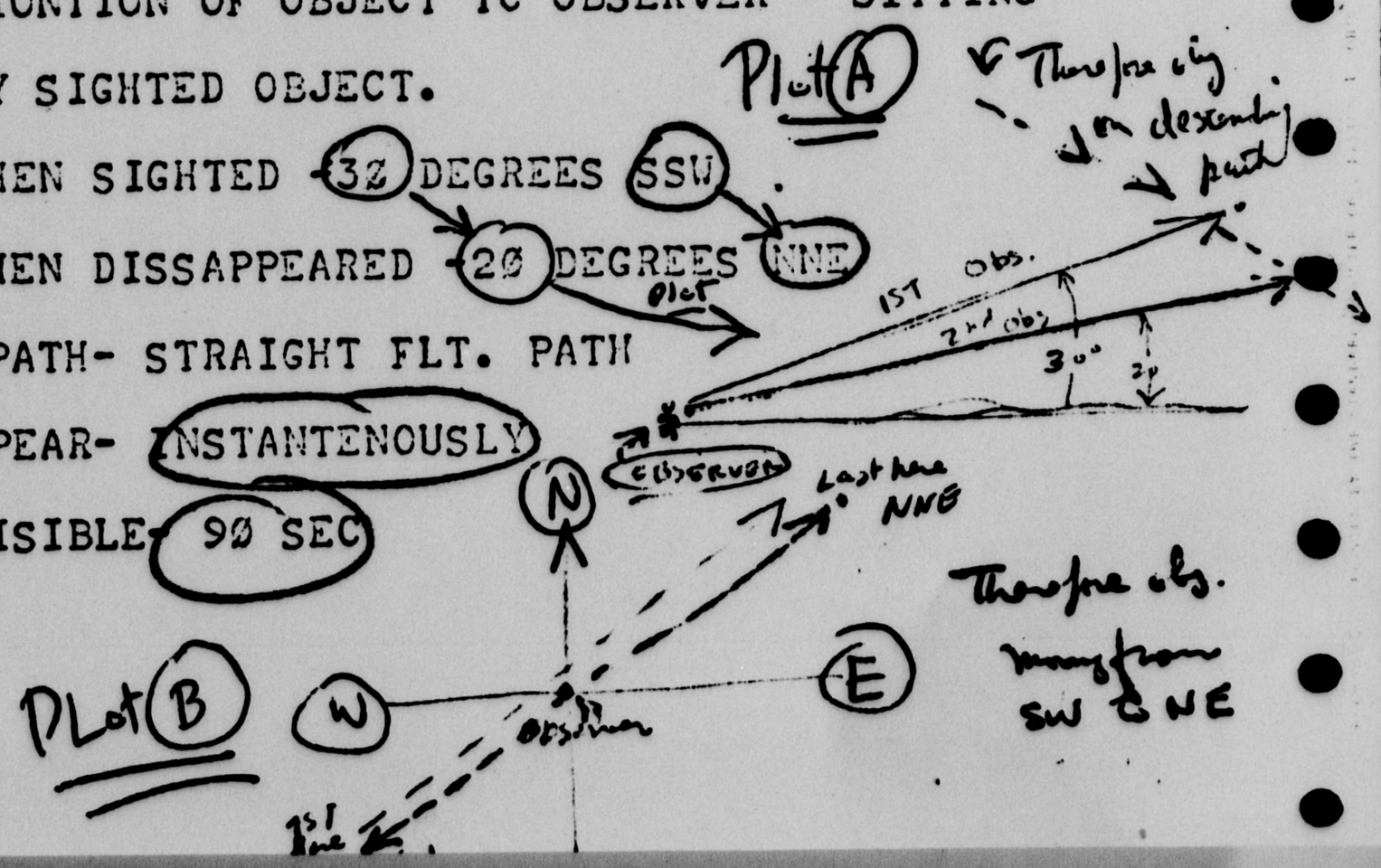

1 Witness

73/0300Z

91

NNNN
E
17 JUL 59 18 51

RC070

M SQC403 YMC355ZCZCAHA115AE003

RR RJEDDN RJEDSQ RJEPHQ

DE RJEDAH 3E

R 142045Z

FM COMDR 752ND ACWRON EMPIRE AFS

TO RJEDDN/COMDR ADC ENT AFB

INFO RJDAH/COMDR 37TH ADIV TRUAX FLD

RJEDSP/COMDR AIR TECHNICAL INTELLIGENCE CENTER WRIGHT PATTERSON AFB

RJEPHQ/ASSISTANT CHIEF ON STAFF INTELLINGENCE HQ USAF WASHINGTON 25 DC

RJEPHQ/OFFICE OF INNORMATION SERVICES HQ USAF WASHINGTON 25 DC

BT

UNCLAS/EMOPS 1098. INNO COMDR 1006TH AISS ENT AFB. ATTN: INTELLIGENCE OFFICER TRUAX FLD. IN ACCORDANCE WITH PAR 15 AFR 200-) DATED 5 FEB 1958. AS AMENDED, THE NOLLOWING UFO REPORT IS SUBMITTED.

A. (1) ROUND

(2) ABOUT SIZE OF BASKETBALL HOWEVER OBSERVER DID NOT HOLD AT AT ARMS LENGTH.

huge, w/ at. arms length!

(3) WHITE

(4) ONE (1)

(6) NONE

If so, would have covered her entire range of ...

PAGE TWO RJEDAH 3E

(7) NONE

(8) NONE

(9) NONE

If high in the South — ~~was~~ this near the horizon — or overhead?

When 1st seen — in the South

when last seen — in the North

(Moving from South to North)

B. (1) SUDDEN APPEARANCE ON LARGE BRIGHT LIGHT IN SKY.

(2) VERY HIGH IN THE SOUTH

(3) OVER HARITON IN THE NORTH

(4) MOVED IN A CIRCULAR MOTION

(5) WAS VERY BRIGHT WHEN FADED FROM SIGHT OVER HORIZON

(6) TWO (2) MINUTES

Inconsistent Statement

Inconsistent Statement

Typical balloon motion — often at low altitude

If it moved from far South to North — in two minutes must have been on a straight line, yet Source says circular travel

0300 − 6 = 2100 hrs (9:00 PM Local)

(Apparently from the large size given in A(2) some object was at low altitude)

C. (1) GROUND VISUAL

(2) NONE

(3) N/A

D. (1) 13/0300Z

(2) NIGHT

E. 84.25W, 44.52 N, 2MILES EAST OF INTERSECTION ON MICHIGAN HIGHWAY 137 AND US HIGHWAY 31.

Check Sheet No. 264

F. (1) MRS [redacted] AGE 22 ADDRESS [redacted]

OCCUPATION, HOUSE WIFE, ESTIMATE OF RELIABILITY-UNKNOWN.

Source info.

(2) N/A

G. (1) WEATHER-CLEAR, VISIBILITY 15 MILES

PAGE THREE RJEDAH 3E

(2) CLEAR, VISIBILITY 15 MILES. WINDS ALOFT:

6,00-270-15-14 20,000-280-25-13

10,000-280-20-2 30,000-290-40-42

16,000-280-20-05 50,000-290-35-55

80,000 NOT AVAILABLE

(3) NONE

(4) 15 MILES

(5) NONE

(6) NONE

H. NO UNUSUAL ACTIVITY NOTED

I. NO INTERCEPT ACTION

J. N/A

K. 1/LT JAMES S MCCORPIN DIRECTOR ON DUTY, NO FIRM CONCLUSIONS CAN BE MADE OTHER THAN THE OBJECT BEING A FALLING STAR. ~~THE WERE NO~~ THE WERE NO RETURNS ON THIS UNITS RADAR AT TIME OF REPORTED SIGHTING

No! Not when circling range and in sight for 120 seconds!!

L. NONE

OT

15/1930Z JUL RJEDAH

(1) Round

(2) White

(3) Desk ball size

(4) Moved South to North (in 2 minutes i.e. straight line)

(5) Moved in a circular path

(6) Balloon released at nearby Alpena. 1st Lt Wx Op. says wind, travelled in the North direction.

Other (Inconsistent info although report strongly suggests a balloon

NNNN

Incl #3

1958 Δ_1 (Rocket)

Passed east of Warren (185 miles) at approx. 0236 Z 13 July at altitude of about 140 miles. Could be seen under normal atmospheric conditions.

Sighting
Warren, Ohio
81°W; 41°N
0240 Z 13 Jul 58

1958 Δ_1 (Satellite)

Was off the coast of Antarctica at 0240 Z 13 July. (63°S; 110°E).

UNCLASSIFIED

1. EXPLOITING INSTRUMENTS OF OPERATION: (1) [illegible]

2. LOCATION OF OPERATION(S): (1) WARREN OHIO

NNN

'57 JUL 14

15:38

1-7
2-5 4E4
3-4X3

ZCZCSQP044X&1; 6.:097 YYB650ZCZCBWA072

RR RJEDDN RJEDSQ RJEPHQ

DE RJEDBW 6B

TO RJEDDN/COMDR ADC 02402Z 13 Jul

INFO RJEDDN/COMDR 1006TH AISS

RJEDBW/COMDR 30TH ADIV

RJEDSQ/COMDR AIR TECHNICAL INTELLIGENCE CENTER WRIGHT PATTERSON AFB

RJEPHQ/ASSISTANT CHIEF OF STAFF INTELLIGENCE HQ USAF

RJEPHQ/OFFICE OF INFORMATION SERVICES HQ USAF

BT

Cite

/UNCLASSIFIED/ INT 7-608. UFOB REPORT.

A. DESCRIPTION OF OBJECT: (1) BALL SHAPED (2) SAME AS STAR OF 1ST MAGNATUDE (3) RED GLOW (4) ONE (5) NEG (6) NEG (7) FLASHING OR PULSATING (8) NEG (9) NEG

B. DESCRIPTION OF COURSE: (1) UNKNOWN (2) UNKNOWN (3) FADE TO NORTHEAST (4) SOUTHWEST TO NORTHEAST (5) INSTANTANEAOUSLY TO NORTH EAST (6) N/A

Check with Capt. Hatch - if possible satellite. No [illegible] or date - UFOB [illegible]

C. MANNER OF OBSERVATION: (1) GROUND VISUAL (2) NEG (3) NEG

0240 - 6 = 0840 Local

D. TIME AND DATE OF SIGHTING: (1) 0240Z 13 JULY 1958 (2) NIGHT

E. LOCATION OF OBSERVER(S): (1) WARREN OHIO

F. IDENTIFYING INFORMATION ON OBSERVER(S): (1) CIVILIAN, [redacted], N/A, [redacted], PART-TIME STARGAZER. (2) NEG

G. WEATHER: (1) NEG (2) WINDS ALOFT, 6,000 FEET, 270 DEGREES AT 12 KNOTS, 10,000 FEET, 280 DEGREES AT 16 KNOTS, 16,000 FEET 280 DRGREES AT 20 KNOTS, 20,000 FEET, 270 DEGREES AT 25 KNOTS, 30,000, 250 DEGREES AT 50 KNOTS, 50,000FEET, 250 DEGREES AT 40 KNOTS. (3) CLERA (4) 20 MILES (5) NEG (6) NEG

H. UNUSUAL ACTIVITY: NEG

I. NO ACTION TAKEN.

J. LOCATION OF AIR TRAFFIC IN THE AREA: MODERATE

K. 1ST LT. HOWARD H. KELLY, INTELLIGENCE OFFICER.

L. NEG PHYSICAL EVIDENCE

BT

14/1745Z JUL RJEDBW

Occupation? Star-gazer!

Incl #2

Incl #3

PROJECT 10073 RECORD CARD

1. DATE 13 Jul 58	**2. LOCATION** Randolph AFB, Texas Wellington, Texas	**12. CONCLUSIONS** ☐ Was Balloon ☐ Probably Balloon ☐ Possibly Balloon ☐ Was Aircraft ☐ Probably Aircraft ☐ Possibly Aircraft ☐ Was Astronomical ☐ Probably Astronomical ☐ Possibly Astronomical ☒ Other Sputnik '58/ ☐ Insufficient Data for Evaluation ☐ Unknown
3. DATE-TIME GROUP Local _____ GMT 1.14/0245Z 2.0247Z	**4. TYPE OF OBSERVATION** ☒ Ground-Visual ☐ Ground-Radar ☒ Air-Visual ☐ Air-Intercept Radar	
5. PHOTOS ☐ Yes ☒ No	**6. SOURCE** Civilian Pilot & Military	
7. LENGTH OF OBSERVATION 2 mins	**8. NUMBER OF OBJECTS** one	**9. COURSE** S to NE

10. BRIEF SUMMARY OF SIGHTING

1. Obj w/color of starlight which varied fm approx that of a 3rd mag to first mag. Speed just less than that of hurricane strength.
2. Rnd, white obj, size of head of pin, changing brightness, traveling in straight path.

11. COMMENTS

Satellite observation.

ATIC FORM 329 (REV 26 SEP 52)

Comment re sighting No. 1:

Date: 12 July 1958) 13/0220 - 0240 July
Hours: 2120 - 2140 local) 88 W, 4500 (Covers area to the North
Place: Area near Greenbay, Wisc.) and West also)

a. 0240 on 13 July 1958 (Sputnik III rocket) was over Lake Huron at 135 miles altitude.

Using general observation point of 45 degrees N - 90 degrees West the satellite (1958) of Sputnik III followed the rocket portion by about 8 minutes at this particular time. It's orbit was about 115 miles to the West of the rocket's orbit but still pretty much in the visibility range, i.e. (visible at 45 degrees N and 75 degrees - 80 degrees W) upper half of lower Michigan. Although the direction of motion is consistent with that of Sputnik III, neither component seems to have been sufficiently low off the eastern horizon to be seen in the area described.

Comment re sighting No. 2:

Date: 11 July 1958
Time: 2127 Z
Place: NE France (50 N 4 E)

1958 (rocket) should have been in the vicinity of the sighting area (50 degrees N, 4 degrees E) at 2117 Z on 11 July at an altitude of 165 miles traveling in a direction of 25 degrees.

Captain G. Miatech
Astronautics Branch

UNCLASSIFIED

Incl #2

1958 Δ_{II} (Satellite)
@ 0245Z Delta 2 was over Turkey.

Sighting
Wellington, Tex
0245Z 14 Jul 58
100°W, 35°N.

1958 Δ_I (Rocket)

Rocket passed over area of Oklahoma City (99°W, 35°N) at 0235Z 14 July. This is about 200 miles east of area of sighting. Rocket was at an altitude of 135 miles so that it probably could have been seen as reported.

14/0047Z

Weather

24

NNNN

ATIC

1-
2-
3-
4 E 4
4-4X5a

RB044

T SQB389 YDA842ZCZCWYC097 WDA052HWA012

PP RJEDPN RJEDSQ RJEPHQ

DE RJWFHW 1B

P 140247Z

FM COMDR 741 ACWRON LACKLAND AFB TEX

TO RJEDDN/COMDR ADC ENT AFB COLO

RJWFHW/COMDR 33 ADIV OKCTY AF STA OKLA

RJEDSQ/COMDR AIR TECH INTELL CTR WRIGHT PATTERSON AFB OHIO

RJEPHQ/ASST CHIEF OF STAFF INTELL HDQS USAF WASH D C

RJEPHQ/OFFICE OF INFORMATION SERVICES HDQS USAF WASH D C

BT

UNCLAS FROM DO 741-7-40. SUBJ: UFOB REPORT. ITEM ONE:

(A) ROUND (B) HEAD OF PIN (C) WHITE (D) ONE (E) N/A (F)

CHANGING BRIGHT TO DIM AND BACK (G) NONE (H) NONE (I) NONE

ITEM TWO: (A) TOWER OPERATOR NORMAL DUTY-LOOKING AT SKY (B)

SW TO NE (C) HORIZON (NE) (D) STRAIGHT PATH SW TO NE (E)

SMALL ROUND WHITE OBJECT (F) 2 MILES ITEM THREE:, (A)GROUND VISUAL

(B) NAKED EYE (C) N/A ITEM

FOUR: (A) 14/0247Z (B) NIGHT ITEM FIVE: (A) MAIN CONTROL TWR

[redacted]

0237(Z) − 6 = 2037 hrs = 8:37 PM (Local)
13 July 1958

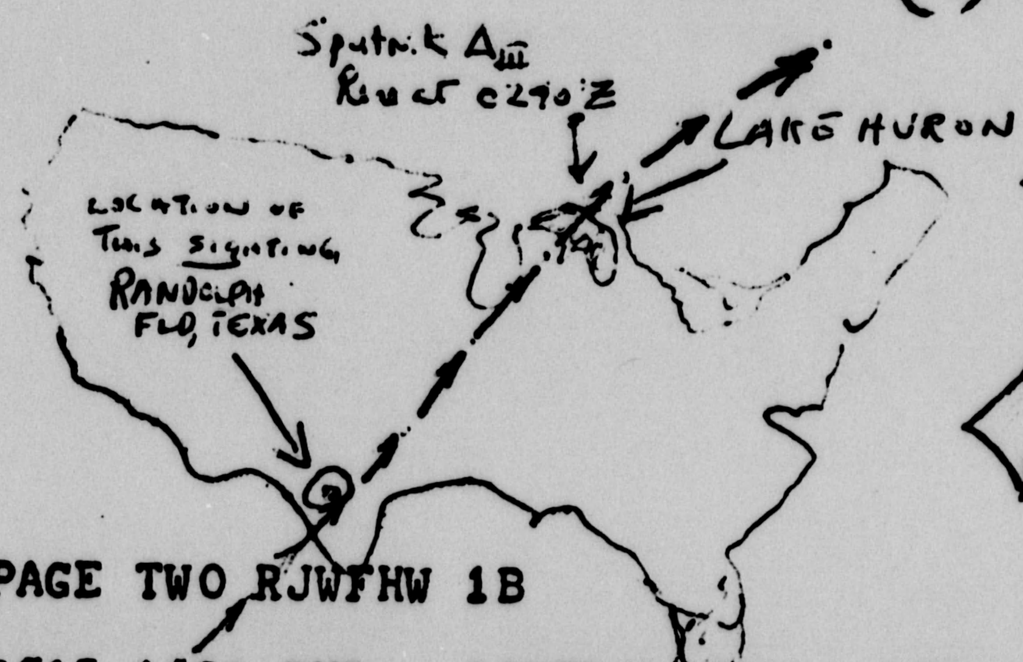

Sat Sol
① lite: Sputnik (Δ_{III})
Lake Huron at approx 0240 Z.
on a SW - NE Heading
② Not on aircraft - check with IBM computer people and get a written trace from Capt. Wheeler (This, in my opinion, is a satellite)

Δ I only

PAGE TWO RJWFHW 1B

2015 AACS RND. CONTROL TWR . ITEM SEVEN: (A) CLEAR- 15 SSE 13-16 KTS (B) 5,000/190 DEGREES/25 KTS 10,000/210 DEGREES/15KTS 16,000/280 DEGREES/15KTS 310/15KTS 30,000,340/25KTS 50,000, 340 DEGREES/30KTS (C) 0- CLEAR (D) 15 (E) 0-CLEAR (F) NONE

ITEM EIGHT: NONE ITEM NINE : N/A ITEM TEN: ONE T-33 ON LET DOWN, NEGATIVE REPORT FROM A/C ITEM ELEVEN: NO UNUSUAL SIGHTING

PICKED UP ON RADAR. ITEM TWELVE: NONE Note!

CTC

[illegible]

TELEPHONED
TO Naugle
NO. 5212
TIME [illegible]
Date 14 Jul
By: [illegible]

18

1/2/3 } 4E4

4 4X2a

GHB

[illegible] YIDS7 ECEQUYDSCS UDD254NJA257

PP RJHEHN RJEDSC RJEPHC

DE RJHEHN 3P[illegible]

P [illegible] 3S7

FM COMD. [illegible]TH ACW ON AMARILLO AFB TEX

TO RJEDSC COMD

JEDSC COMD AIR TECH INTELL CTR WRIGHT PATTERSON AFB OHIO

RJEPHC ASST CHIEF POF STAFF INTELL HDQS USAF WASH 25 DC

RJEPHC OFFICE OF INFORMATION SVC HDQS USAF WASH 25 DC

RJ[illegible]FHC COMDR 3SL ADIV OKLA CITY AFB OKLA

BT

Cite

TELEPHONED
TO
NO.
TIME
Date
By:

M SQC879 YDB372ZCZCWYB865 WDD354IWA257

PP RJEDDN RJEDSQ RJEPHQ

DE RJWFHW 3P

P 14 0355Z

FM COMDR 688TH ACWRON AMARILLO AFB TEX

TO RJEDDN/COMDR

JEDSQ/COMDR AIR TECH INTELL CTR WRIGHT PATTERSON AFB OHIO

RJEPHQ/ASST CHIEF POF STAFF INTELL HDQS USAF WASH 25 DC

RJEPHQ/OFFICE OF INFORMATION SVC HDQS USAF WASH 25 DC

RJWFHW/COMDR 33L ADIV OKLA CITY AFB OKLA

BT

Cito.

1
2
3
4E4
4 4X2a

UNCLAS FM DOZ6G PD SUBJECT: UFOB REPORT PD 0245Z 14 JUL

ITEM ONE (A) NOT GIVEN (B) NOT GIVEN (C) COLOR LIKE THAT OF STAR-

LIGHT (D) 1 (E) NONE (F) NONE (G) NO TRAIL (H) NONE GIVEN (I) LINE-

ARLY IN VELOCITY AND VARIABLY IN LIGHT FROM APPROXIMATELY THAT OF A

3RD MAGNITUDE STAR TO THAT OF A FIRST MAGNITUDE STAR ITEM TWO: (A)

UNKNOWN (B) 20 DEGREES

DOWN TO 12 DEGREES WITH A MAX ANGLE OF ELEVATION OF 50 DEGREES (C)

NONE (D) SOUTH TO N.E. (Direction of Travel), SPEED JUST LESS THAN THAT OF HURRICANE FORCE

(E) 2 MINUTES DURATION ITEM THREE : (A) GROUND VISUAL (B) NONE GIVEN

(C) N/A ITEM FOUR: (A) 0245Z 14 JULY 1958 (0245C 13 JULY 1958)

2045 Central Time

(B) DUSK

ITEM FIVE : WELLINGTON TEXAS ITEM SIX: (A) [redacted] AND FAMILY

[redacted] SACRAMENTO, CALIFORNIA: OCCUPATION: PAN

AMERICAN PILOT. OBSERVOR HAS PREVIOUS CONFIRMED SATELLITE SIGHTING

EXPERIENCE.

REPORT CAME THROUGH BASE OPERATIONS DISPATCHER ATC BRAZIE

VIA AMARILLO RADIO REPORT PD

BT

14/1839Z JUL RJWFHW

15 JUL 58 U7 US

1. PAA Pilot

2. Characteristics of Satellite - on long - 2 minutes - not slow moving meteor (but appears to be moving 6 - 10 miles) meteors 6 - 10 miles, (Glow seen generally for duration) steady rate - to them - appears to them

3. To work. unsatisfactory capt. Mitchel 6 months

4. Check out satellite.

NNNN

Incls #2

Incl #2