PROJECT 10073 RECORD CARD

1. DATE 4 Sep 63	2. LOCATION Oxford County, Maine	12. CONCLUSIONS ☐ Was Balloon ☐ Probably Balloon ☐ Possibly Balloon ☐ Was Aircraft ☐ Probably Aircraft ☐ Possibly Aircraft ☐ Was Astronomical ☐ Probably Astronomical ☐ Possibly Astronomical ☒ Other Hole in ground ☐ Insufficient Data for Evaluation ☐ Unknown
3. DATE-TIME GROUP Local evening GMT	4. TYPE OF OBSERVATION ☒ Ground-Visual ☐ Ground-Radar ☐ Air-Visual ☐ Air-Intercept Radar	
5. PHOTOS ☒ Yes Physical Object ☐ No	6. SOURCE civilian	
7. LENGTH OF OBSERVATION - - -	8. NUMBER OF OBJECTS - - - -	9. COURSE Hole in Ground

10. BRIEF SUMMARY OF SIGHTING

Report of hole about 6 inches in diameter going straight down (vertical) for about 13 ft. Assumed to have been created by impact of an object from the sky on the night of 4 September 1963 by the owner of the property.

11. COMMENTS

Army demolition team dug hole to attempt recovery of object. Hold ended at 13 ft level. Water level reached at 14 ft. Hole assumed to have been drilled by auger. This was indicated by marks on a rock at the side of the hole. Apparently no attempt at a hoax.

ATIC FORM 329 (REV 26 SEP 52)
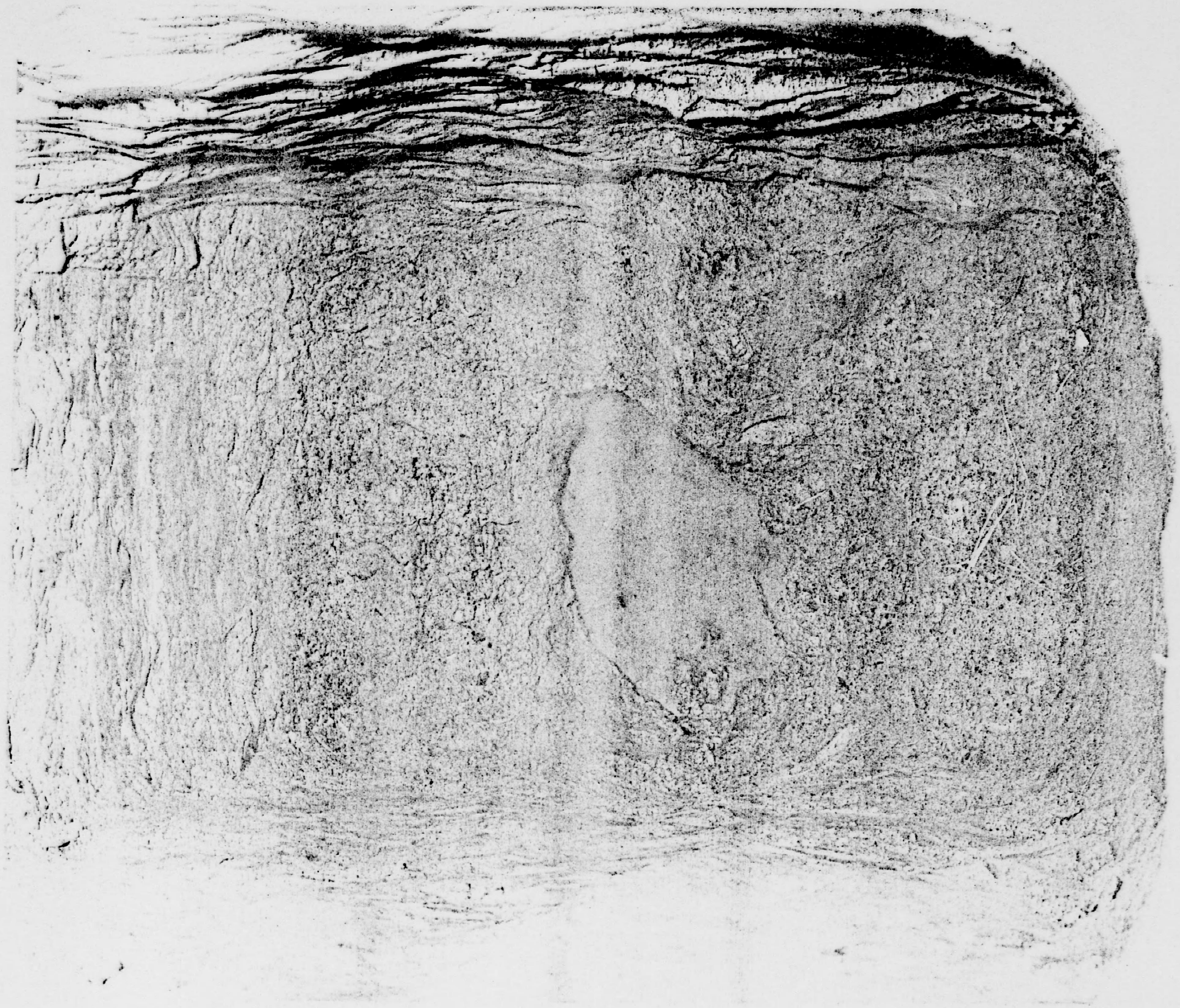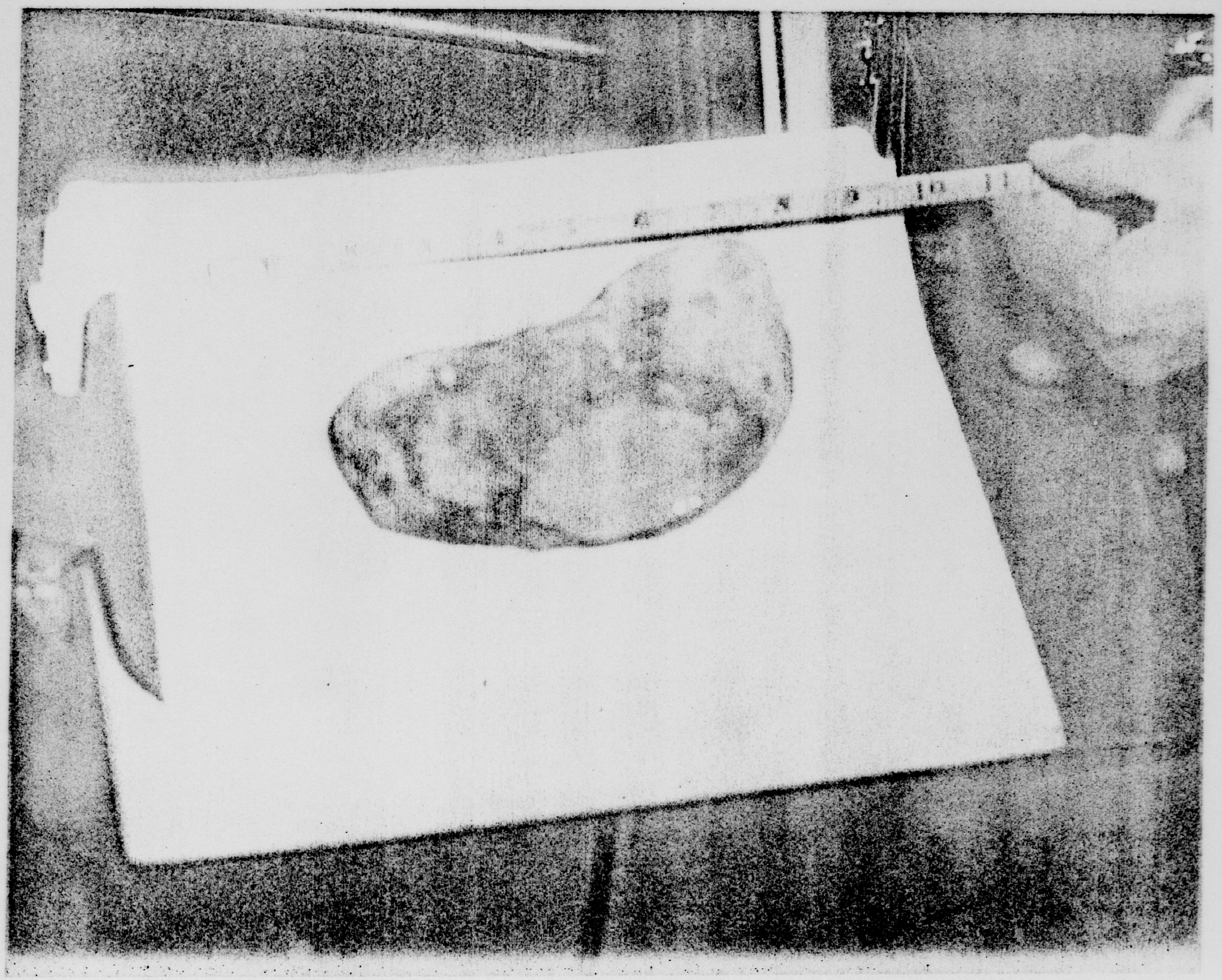
This case contains 6
8"x10" photos.